

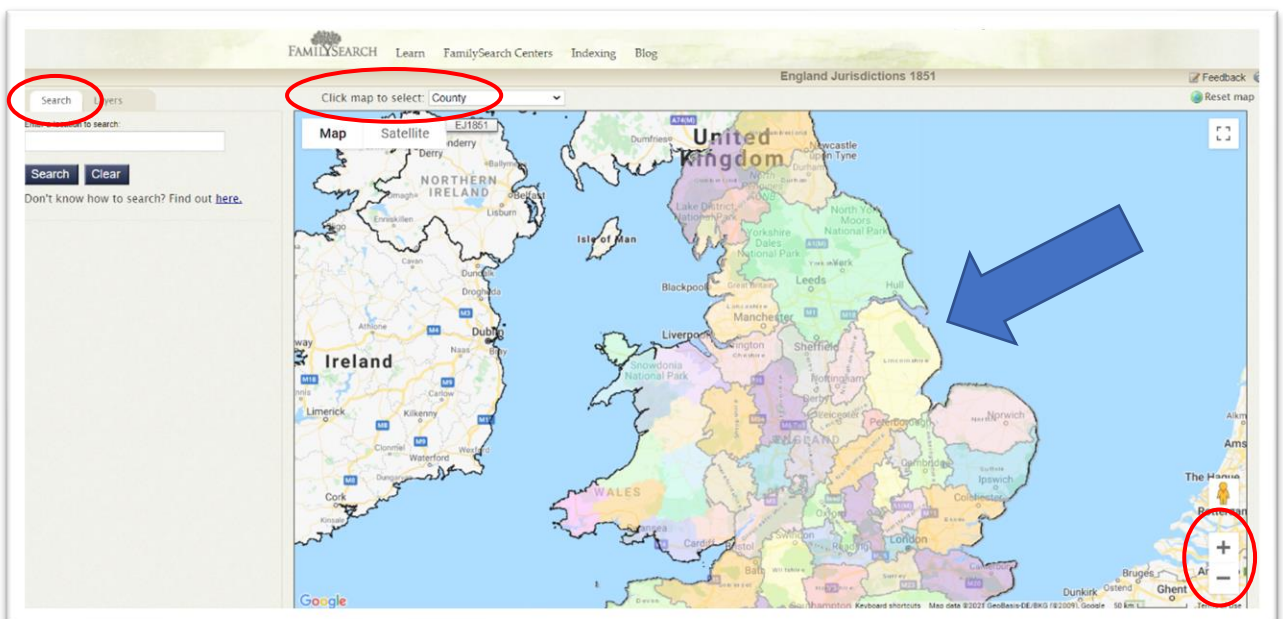
England Jurisdictions 1851 -- Map Project

<https://www.familysearch.org/mapp>

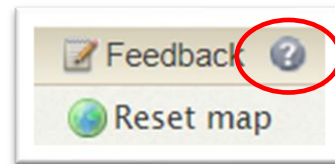
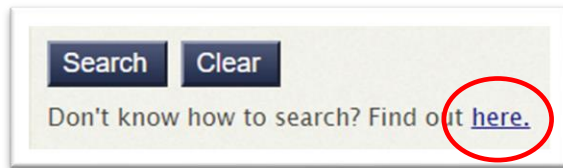
FamilySearch's interactive historical maps project for 1851 England Jurisdictions



Basic Navigation



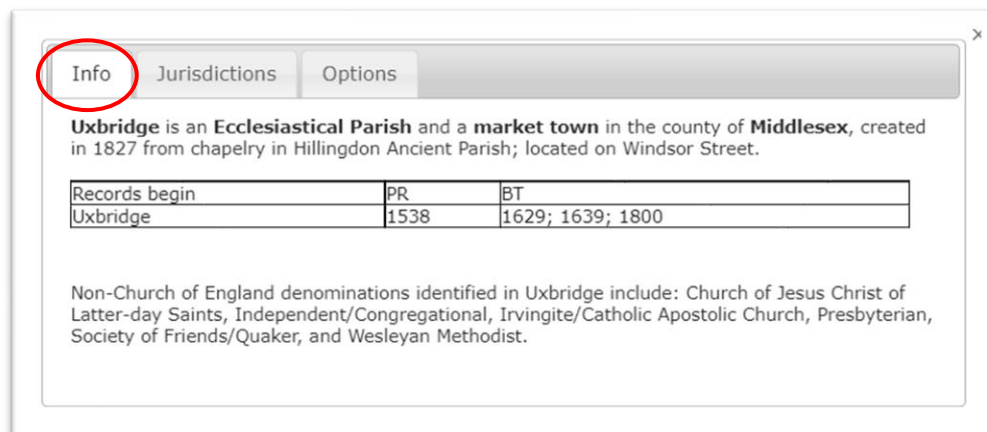
Help



Link for the Help page: <https://www.familysearch.org/mapp/helpEJ1851.jsp> which includes general instructions for using this site, plus a glossary of terms.

Jurisdictions

- County
- Parish
- Civil Registration District
- Diocese
- Rural Deanery
- Poor Law Union
- Hundred
- Province
- Division



Place:	Uxbridge
County:	Middlesex
Civil Registration District:	Uxbridge
Probate Court:	Court of the Archdeaconry of Middlesex
Diocese:	London
Rural Deanery:	Not created until 1858
Poor Law Union:	Uxbridge
Hundred:	Elthorne
Province:	Canterbury

What would you like to do?

- List contiguous parishes
- Radius place search
- Search the Family History Library Catalog
- Search the Family History Historical Records
- Search the FamilySearch Research Wiki
- Remove selection

For Scotland parish boundary maps: <https://maps.nls.uk/geo/boundaries/history.html>

Further Study

FamilySearch England Jurisdictions page: https://www.familysearch.org/wiki/en/England_Jurisdictions

FamilySearch England Maps page: https://www.familysearch.org/wiki/en/England_Maps

FamilySearch England Gazetteers page: https://www.familysearch.org/wiki/en/England_Gazetteers

Video Courses:

1. FamilySearch video course by Dan Poffenberger “**England Jurisdictions**” (from St. George’s Day Seminar Apr. 2021) recorded on Facebook – 26 mins.
<https://www.facebook.com/familyhistorylibrary/videos/157220252993703>
2. YouTube video by Vivien Brown “**1851 England jurisdictions Map**” (Nov. 2020)
15 mins. <https://www.youtube.com/watch?v=aaYYcMI5WAc>

davidflint@cox.net